

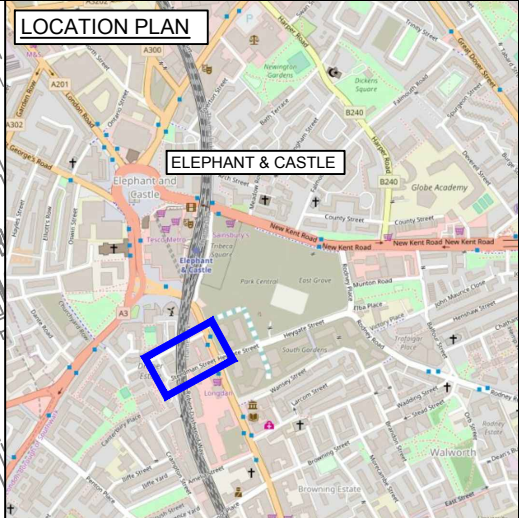


EXISTING LAYOUT. LOOKING WEST



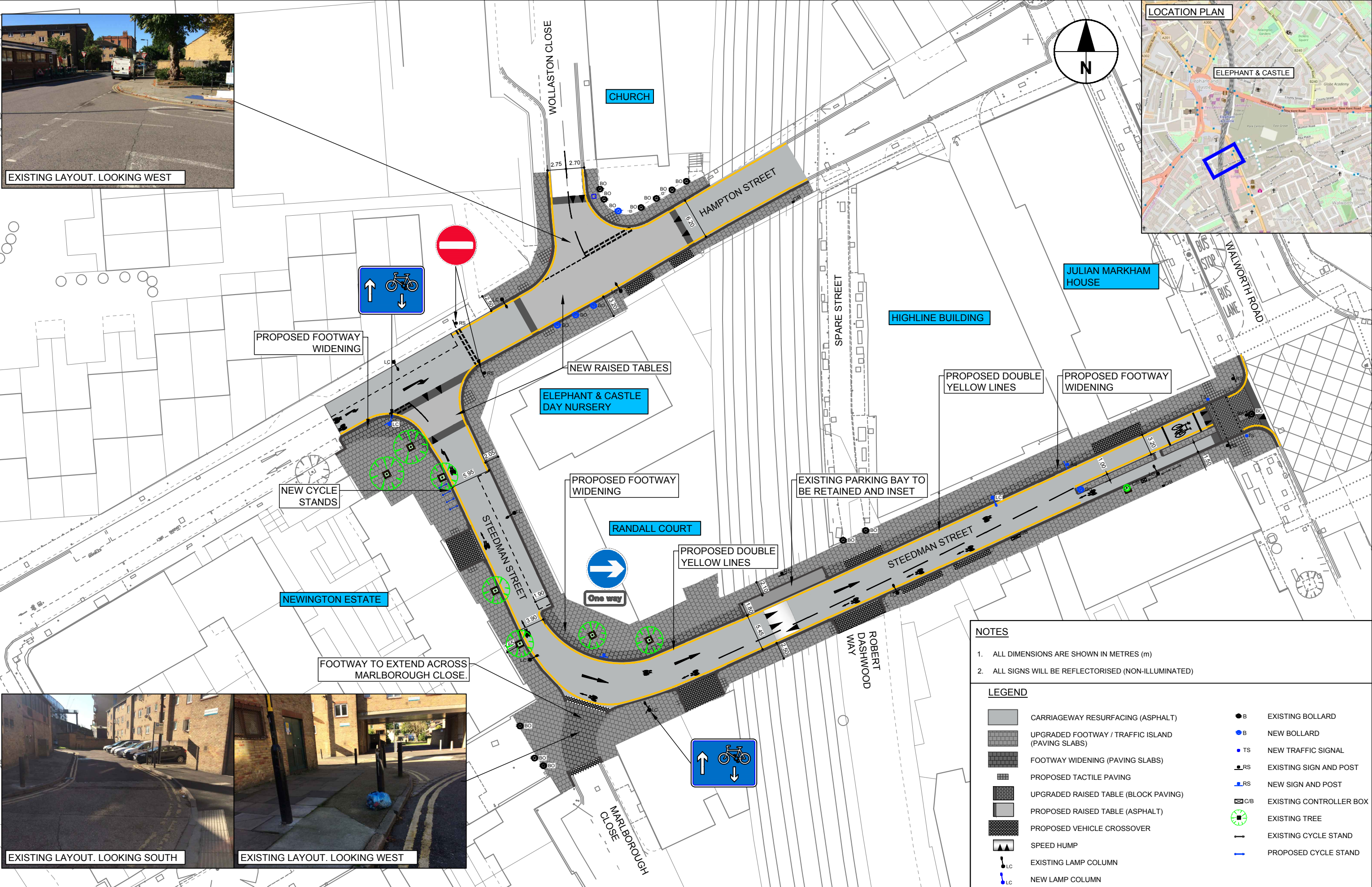
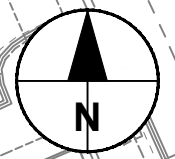
EXISTING LAYOUT. LOOKING SOUTH

EXISTING LAYOUT. LOOKING WEST



LOCATION PLAN

ELEPHANT & CASTLE



**NOTES**

1. ALL DIMENSIONS ARE SHOWN IN METRES (m)
2. ALL SIGNS WILL BE REFLECTORISED (NON-ILLUMINATED)

**LEGEND**

	CARRIAGEWAY RESURFACING (ASPHALT)		EXISTING BOLLARD
	UPGRADED FOOTWAY / TRAFFIC ISLAND (PAVING SLABS)		NEW BOLLARD
	FOOTWAY WIDENING (PAVING SLABS)		NEW TRAFFIC SIGNAL
	PROPOSED TACTILE PAVING		EXISTING SIGN AND POST
	UPGRADED RAISED TABLE (BLOCK PAVING)		NEW SIGN AND POST
	PROPOSED RAISED TABLE (ASPHALT)		EXISTING CONTROLLER BOX
	PROPOSED VEHICLE CROSSOVER		EXISTING TREE
	SPEED HUMP		EXISTING CYCLE STAND
	EXISTING LAMP COLUMN		PROPOSED CYCLE STAND
	NEW LAMP COLUMN		

# Improvement Works: Hampton & Steedman Streets - Consultation